## UNIT DETAIL — بيانـــات الوحـــدة

| | |
|---|---|
| UNIT OWNER<br>AGP ARK REAL ESTATE DEVELOPMENT L.L.C | مالـك الوحـدة<br>ايــه جــي بــي أرك للتطويــر العقــاري ش.ذ.م.م |
| UNIT NO: 1312 (UNIT ) | رقـم الوحـدة: 1312 ( شـقه ) |
| UNIT AREA: 54.34 SQ.M ( 584.91 SQ.FT) | مسـاحة الوحـدة: |
| BALCONY AREA: 15.03 SQ.M ( 161.78 SQ.FT ) | مســاحة البلكــونة: |
| TOTAL AREA: 69.37 SQ.M ( 746.69 SQ.FT) | المســاحه الكليــه: |
| UTILITY: | المــرافق العامــة: |
| PARKING ALLOCATION TYPE: 1 | PARKING ALLOCATION BAY: 1 |

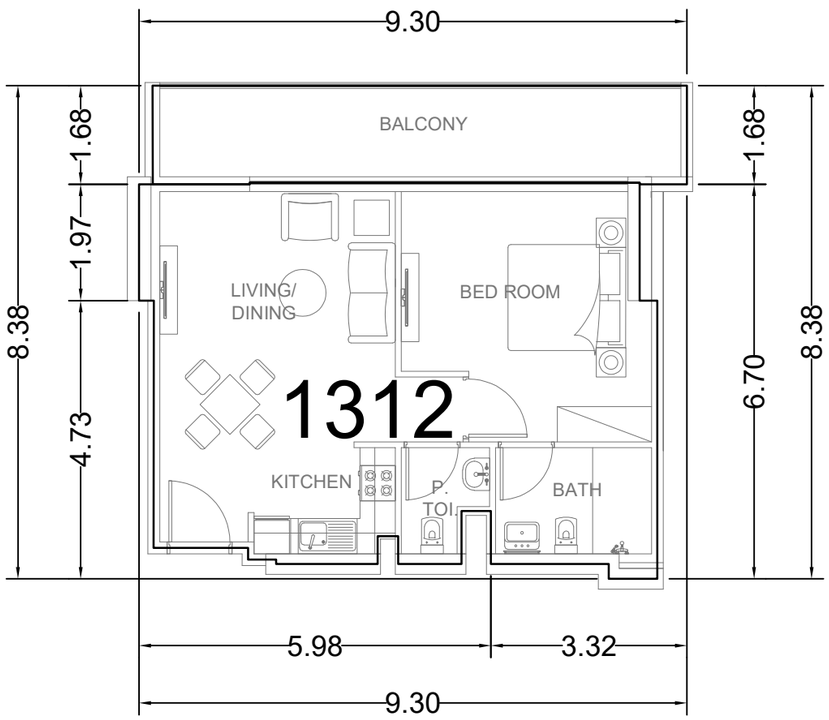


UNIT DETAIL
SCALE: NTS

## UNIT LOCATION IN BUILDING — مـو قـع الوحـدة فـي المبـنى

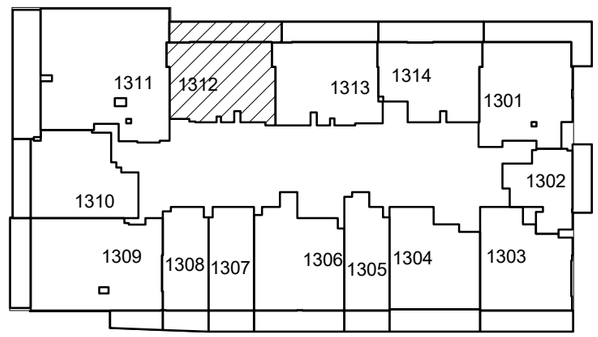


FLOOR-13
SCALE: NTS

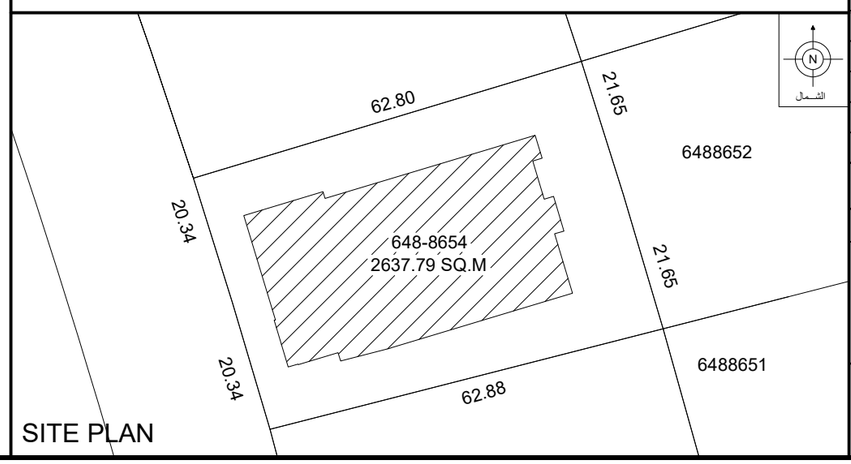


SITE PLAN


GeoEstate Survey Services
P.O.BOX: 184988, DUBAI, UAE
UNITED ARAB EMIRATES
PHONE: +971 54 455 8522
+971 54 455 8525
FAX: +971 428 83262
EMAIL: info@geoestate-survey.ae


| | |
|---|---|
| PLOT NO: 5121 (648-8654) | رقـم القطعـة: 5121 |
| | المنطقــة: وادي الصـــفا 5 (648) |
| BLOCK: Wadi Al Safa 5 (648) | |
| TOTAL AREA: 2637.79 SQ.M (28392.94 SQ.FT.) | |
| | مجموع المساحة : 2637.79 مـتر مـربع 28392.94 قـدم مـربع |
| SITE PLAN: (648-8654) | DATED: 12/08/2024 |
| SUBDIVIDED FROM: P.2 (648-1182) Wadi Al Safa 5 | |
| PLOT REFERENCE: As Per Planning | DATED: 12/08/2024 |

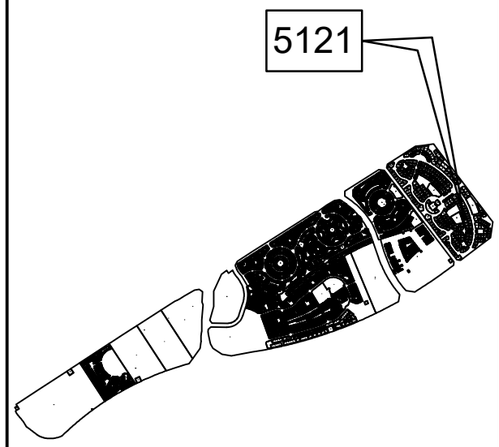


KEY LOCATION

| |
|---|
| PROJECT NAME: AG ARK TOWER |
| PREPARED BY: GEOESTATE SURVEY SERVICES |
| SURVEY STATUS: NO |
| DATED: 12/08/2024 |
| ISSUED ON: 17/10/2024 |
| UNIT REFERENCE: 1312 |
| BLDG. NAME & NO: AG ARK TOWER-1 |
| SHEET 01 OF 01 |

## UNIT SITE PLAN

LD APPROVAL:

DIRECTOR